

(ITM) E: 550288.9
(ITM) N: 743297.4

11 10 9 8 7

COIS NA HABHAINN


Car Park

CULLIAGH NORTH

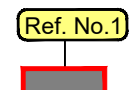
CULLIAGH SOUTH


(ITM) E: 549922.2
(ITM) N: 743077.3

© National Mapping Division of Tailte Éireann.
All rights reserved. Licence number CYAL50333446



LEGEND:


Lands affected under the SCHEDULE 1 - Part I  (Ref. No. 1)

Townland Boundary 



Comhairle Chontae na Gaillimhe
Galway County Council

National Roads Project Office,
Galway County Council,
Corporate House,
Ballybrit Business Park,
Galway.
(Physical Infrastructure, Fire & Emergency Services and Climate Change)




REVISION:	MADE BY:	DATE:

The Official seal of Galway County Council was affixed hereto in the presence of

Nominated Employee for the purpose of authenticating the seal.

Dated this Day of August 2025



PROJECT		N63 Abbeyknockmoy Village Active Travel	
COMPONENT:		Deposit Map	
TITLE:		Compulsory Purchase Order No. 4, 2025	
DESIGNED BY:	P.W.	FILE NO.:	
DRAWN BY:	R.C.	SCALES: 1:500 @ A1, 1:1000 @ A3	DRAWING NO.:
CHECKED BY:	P.W.	DATE: August 2025	GCC-CP0 No.4-DM-Rev01